NDB/DME RWY 08R (GNSS)

NOT FOR NAVIGATION

VANCOUVER INTL
VANCOUVER BC

ATIS	ARR	TWR	GND	DEP	ELEV 14
124.6	128.6(Outer) 133.1(Inner) 352.7	118.7(S) 226.5	121.7(S) 275.8	126.125(N) 132.3(S) 363.8	TDZE 08R 9

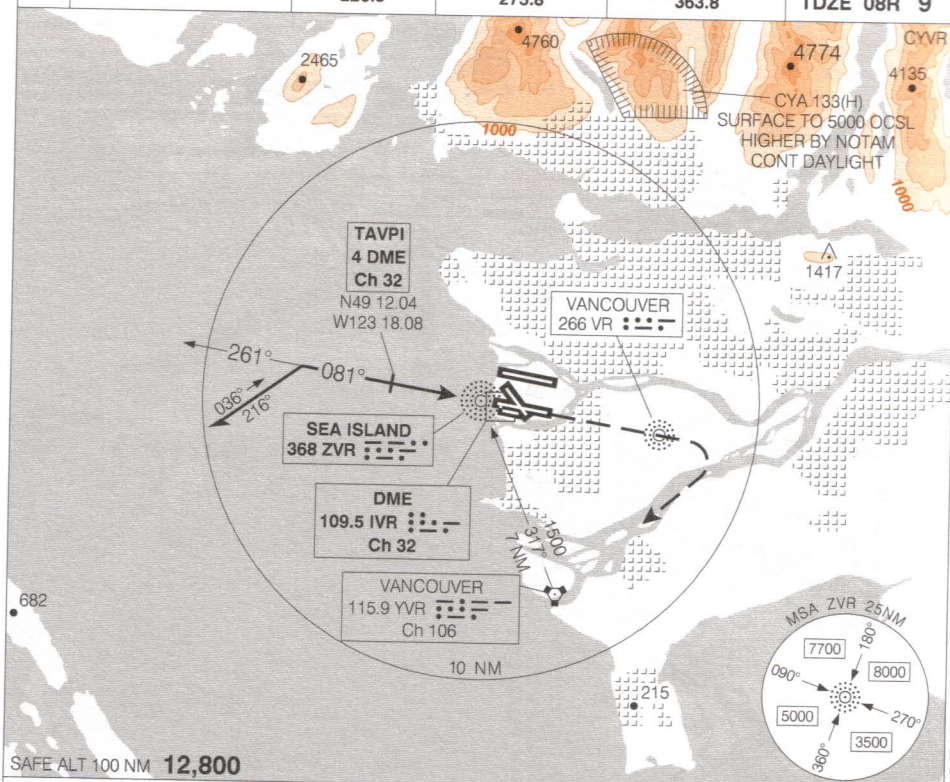

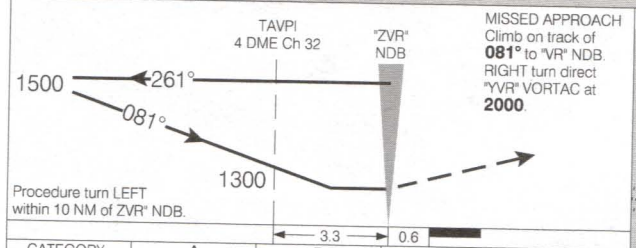

MISSED APPROACH
Climb on track of **081°** to "VR" NDB.
RIGHT turn direct "YVR" VORTAC at **2000**.

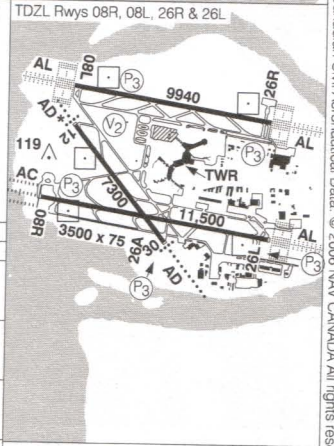

CATEGORY	A	B	C	D
NDB/DME	**480** (471) 1 RVR 50			
CIRCLING	**640** (626) 2	**660** (646) 2	**680** (666) 2	**780** (766) 2 ¼

Knots	70	90	110	130	150
Min:Sec					

© 2006 Her Majesty The Queen in Right of Canada, Department of Natural Resources All rights reserved
Source of Canadian Civil Aeronautical Data: © 2006 NAV CANADA All rights reserved